

A. What did Ethan Allen look like?

B. Tools to build an 18th century homestead

C. How E. Allen has been remembered through the eras

D. Quotes by Ethan Allen

E. Timeline of Ethan Allen's life

F. 18th century Vermont: land contested by New Hampshire & New York

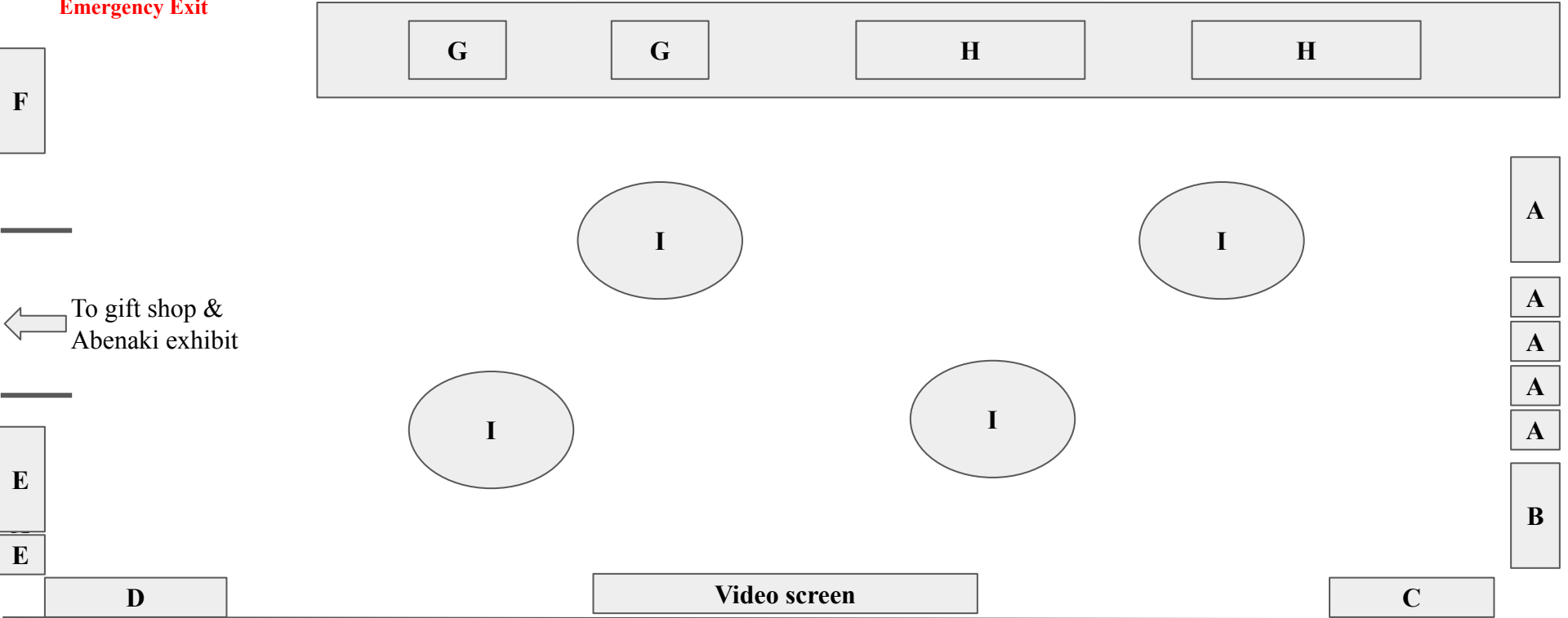
G. History of the Green Mountain Boys

H. 18th century bateaux (recreated)



Emergency Exit

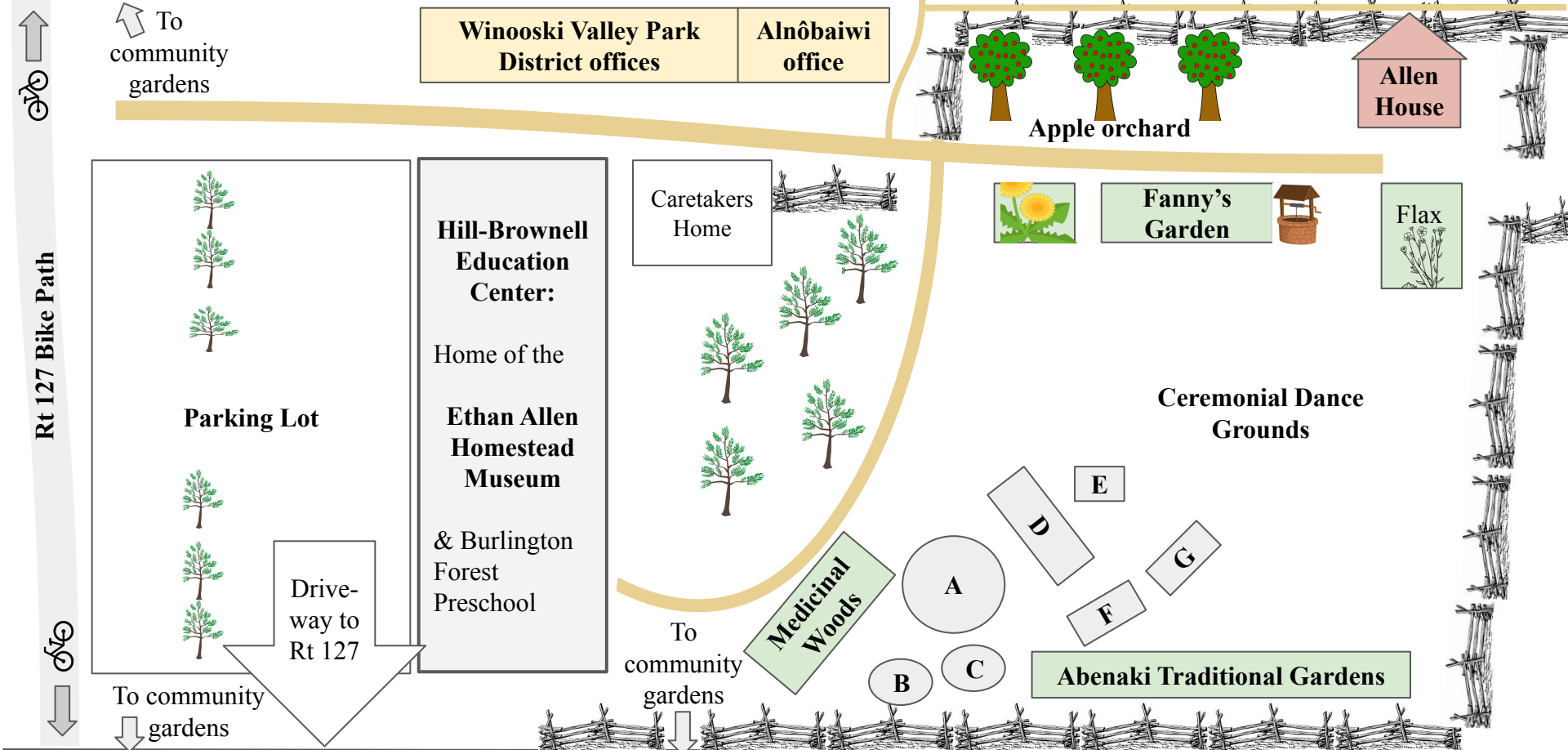
Ethan Allen Homestead Museum Exhibits Map: Tavern



A. Archaeological finds at the Homestead
 B. Items owned by the Allen family
 C. Costume Corner - interactive!

D. Map of 1857 Burlington
 E. Ethan Allen's legacy
 F. Historic lighting

G. Historic photographs of the Homestead
 H. 18th century taverns
 I. 18th century toys - interactive!



Ethan Allen Homestead Museum

Grounds Map

Abenaki Village:

- A. Wigwam
- B. Bean hole

- C. Koasek earth oven
- D. Community kitchen
- E. Medicine pole

- F. Crafter's shed
- G. Drying rack

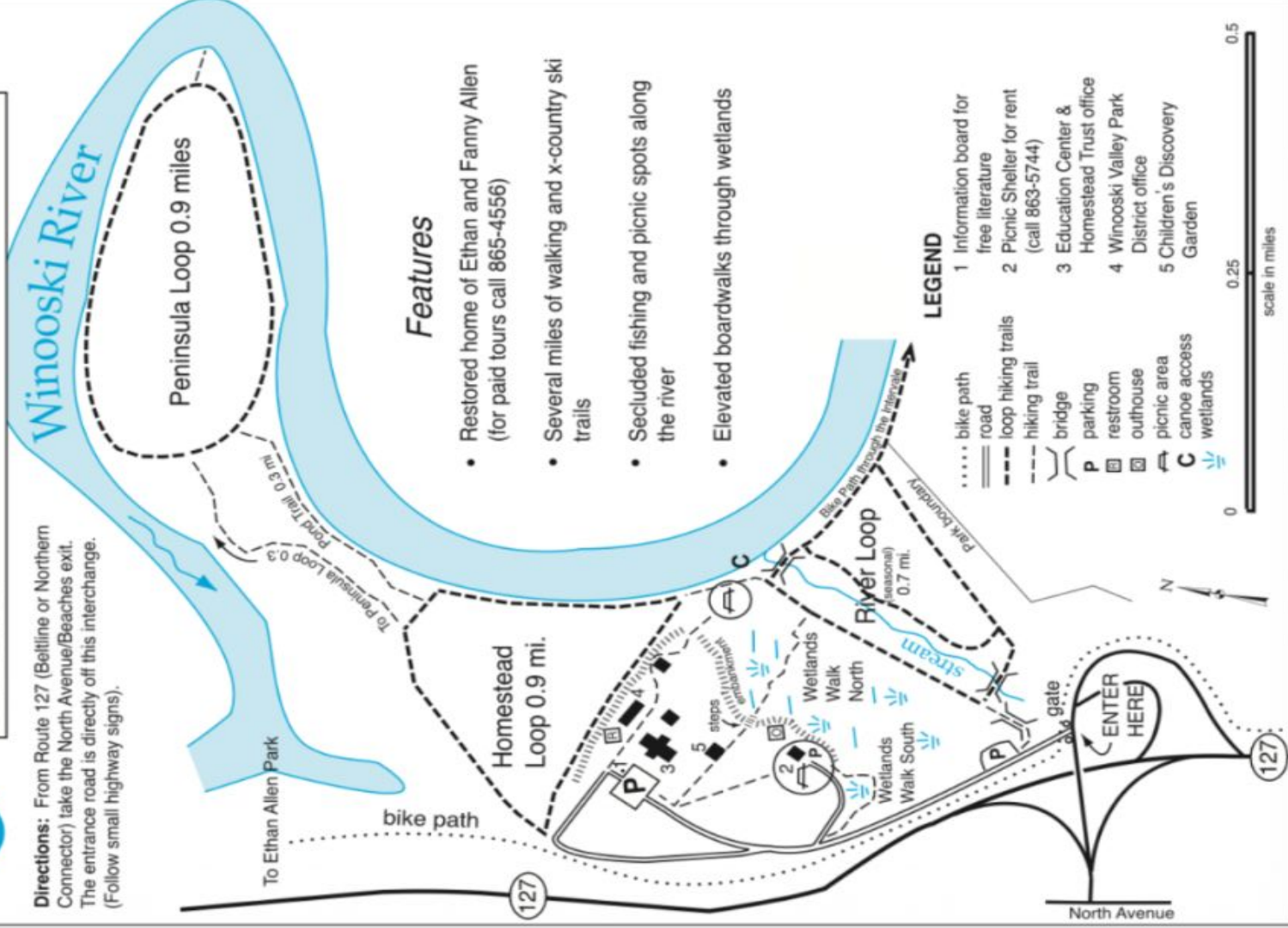
Trail Map



WINOOSKI
VALLEY PARK
DISTRICT

ETHAN ALLEN HOMESTEAD

Directions: From Route 127 (Beltline or Northern Connector) take the North Avenue/Beaches exit. The entrance road is directly off this interchange. (Follow small highway signs).



Features

- Restored home of Ethan and Fanny Allen (for paid tours call 865-4556)
- Several miles of walking and x-country ski trails
- Secluded fishing and picnic spots along the river
- Elevated boardwalks through wetlands

LEGEND

- bike path
- ==== road
- loop hiking trails
- - - hiking trail
- ⌒ bridge
- P parking
- R restroom
- O outhouse
- ☺ picnic area
- C canoe access
- ~ wetlands
- 1 Information board for free literature
- 2 Picnic Shelter for rent (call 863-5744)
- 3 Education Center & Homestead Trust office
- 4 Winooski Valley Park District office
- 5 Children's Discovery Garden

